






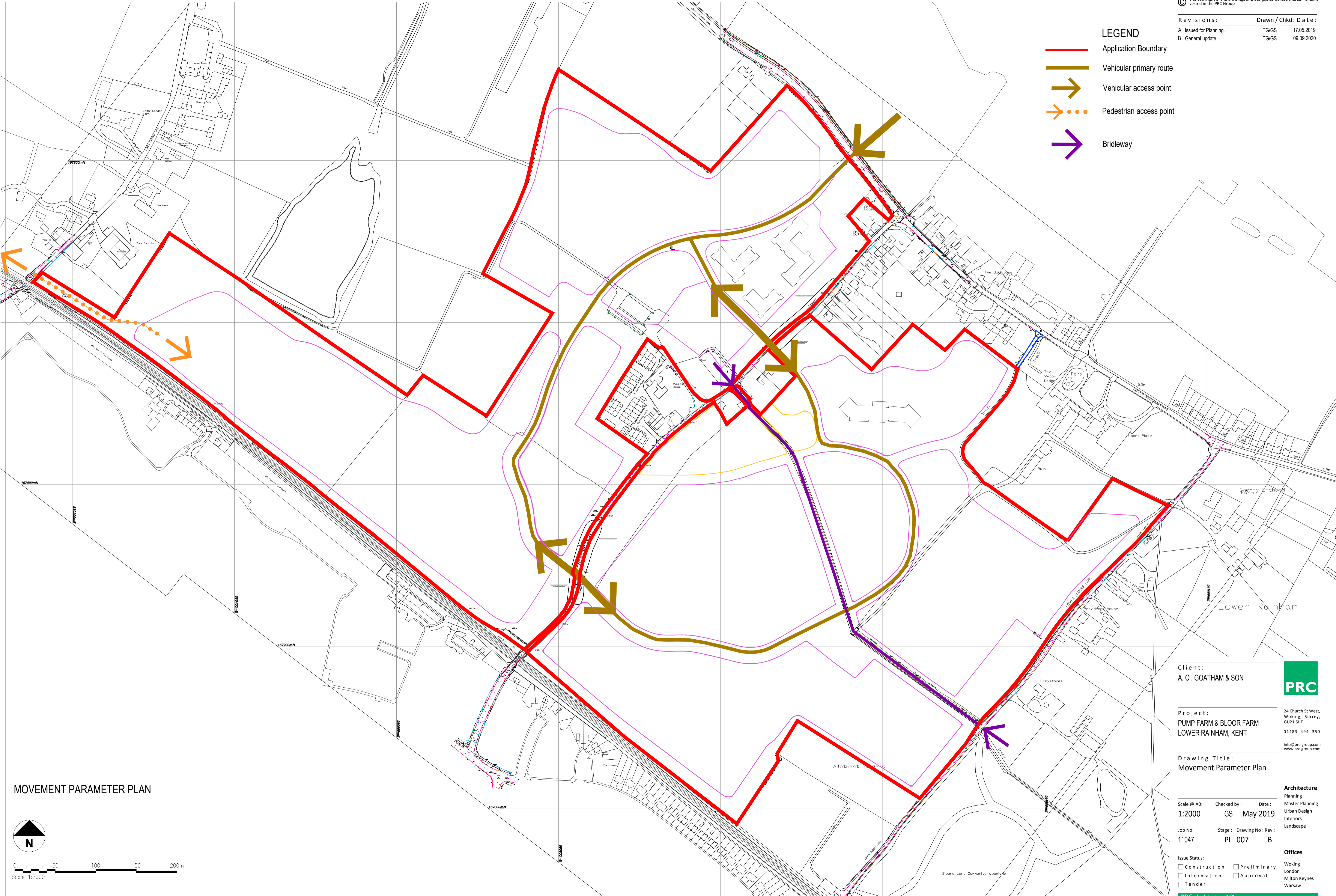
Appendix 6

11047 PL 006B - LAND USE PARAMETER PLAN A-1

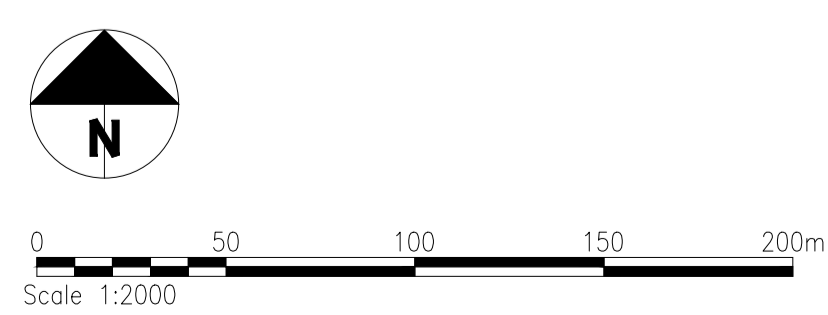
Revisions:	Drawn / Chkd:	Date:
A Issued for Planning.	TG/GS	17.05.2019
B General update.	TG/GS	09.09.2020

LEGEND

-  Application Boundary
-  Vehicular primary route
-  Vehicular access point
-  Pedestrian access point
-  Bridleway



MOVEMENT PARAMETER PLAN



Client:
A. C. GOATHAM & SON



Project:
PUMP FARM & BLOOR FARM
LOWER RAINHAM, KENT

24 Church St West,
Woking, Surrey,
GU21 6HT
01483 494 350
info@prc-group.com
www.prc-group.com

Drawing Title:
Movement Parameter Plan

Scale @ A0: 1:2000
Checked by: GS
Date: May 2019

Job No: 11047
Stage: PL
Drawing No: 007
Rev: B

Issue Status:
 Construction
 Information
 Tender
 Preliminary
 Approval

Architecture
 Planning
 Master Planning
 Urban Design
 Interiors
 Landscape

Offices
 Woking
 London
 Milton Keynes
 Warsaw